






CANBERRA RAILWAY STATION

LEGEND





Note: This is a common legend for all similar district plans and not all items listed will appear on this drawing

-  District Boundary
-  Open Space
-  Nature Reserve
-  Water Bodies
-  Current Active Travel Community Network
-  Proposed Active Travel Community Network

Rapid Transit Network

-  Current Light Rail Corridor
-  Proposed Light Rail Corridor
-  Current Rapid Bus Corridor
-  Proposed Rapid Bus Corridor
-  Passenger Rail & Rail Freight




Urban Character - Transect Analysis

-  General Urban
-  Urban Centre
-  Urban Core
-  Service Trades Precinct

Key Sites and Change Areas

-  Proposed
-  Possible
-  Potential

Centres

-  Local/Town/Group Centres
-  Rapid Stop to Local Centre 200m Connections
-  Rapid Stop to Group Centre 400m Connections

Conservation Connectivity

-  Heritage

Scale at A4 1:50000

